



GPS Map Camera



Hubli, Karnataka, India

Akshay Colony, 4th Phase, Vidyanagar, Laxmi Nagar, Hubli,
Karnataka 580021, India

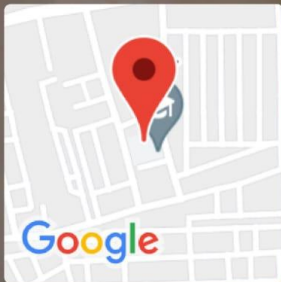
Lat 15.357846°

Long 75.109606°

05/05/22 04:45 PM



GPS Map Camera



Hubli, Karnataka, India

Akshay Colony, 4th Phase, Vidyanagar, Laxmi Nagar, Hubli,
Karnataka 580021, India

Lat 15.357847°

Long 75.10965°

05/05/22 04:58 PM



GPS Map Camera



Hubli, Karnataka, India

Akshay Colony, 4th Phase, Vidyanagar, Laxmi Nagar, Hubli,
Karnataka 580021, India

Lat 15.357864°

Long 75.10959°

05/05/22 04:58 PM



GPS Map Camera



Hubli, Karnataka, India

Akshay Colony, 4th Phase, Vidyanagar, Laxmi Nagar, Hubli,
Karnataka 580021, India

Lat 15.357783°

Long 75.109666°

05/05/22 01:15 PM



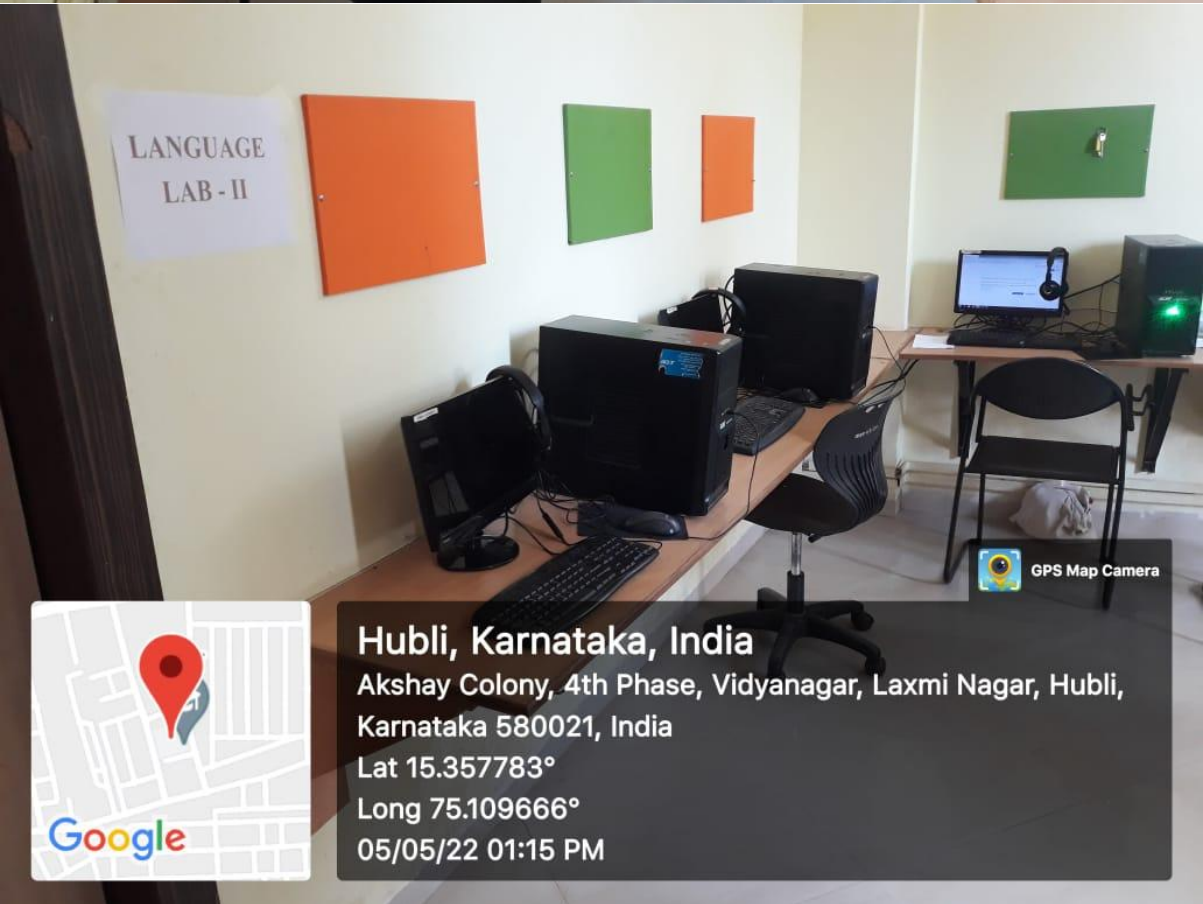
Hubli, Karnataka, India

Akshay Colony, 4th Phase, Vidyanagar, Laxmi Nagar, Hubli,
Karnataka 580021, India

Lat 15.357783°

Long 75.109666°

05/05/22 01:14 PM



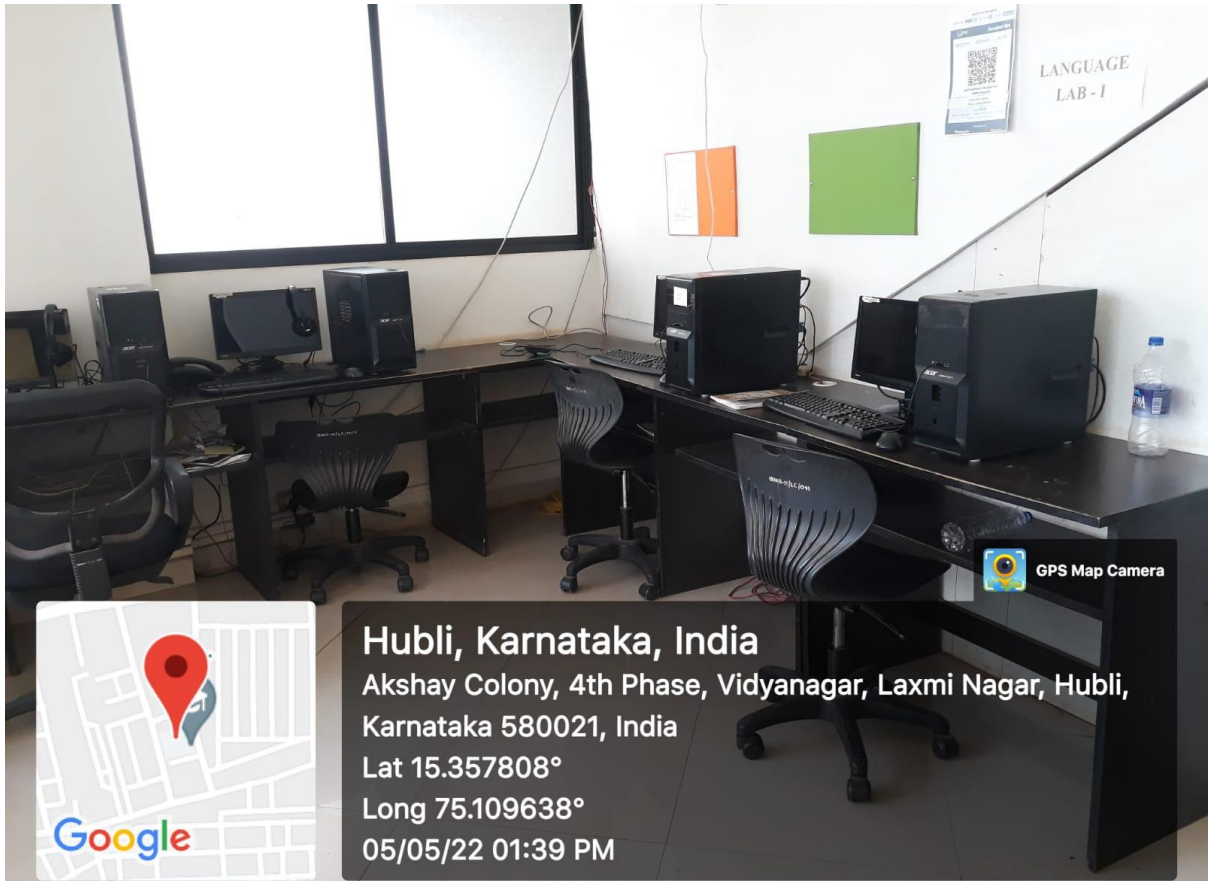
Hubli, Karnataka, India

Akshay Colony, 4th Phase, Vidyanagar, Laxmi Nagar, Hubli,
Karnataka 580021, India

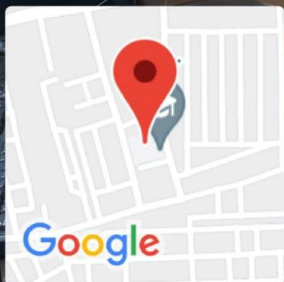

Lat 15.357783°

Long 75.109666°

05/05/22 01:15 PM



Hubli, Karnataka, India
Akshay Colony, 4th Phase, Vidyanagar, Laxmi Nagar, Hubli,
Karnataka 580021, India
Lat 15.357808°
Long 75.109638°
05/05/22 01:39 PM



Hubli, Karnataka, India
Akshay Colony, 4th Phase, Vidyanagar, Laxmi Nagar, Hubli,
Karnataka 580021, India
Lat 15.357808°
Long 75.109638°
05/05/22 01:38 PM



Hubli, Karnataka, India
Akshay Colony, 4th Phase, Vidyanagar, Laxmi Nagar, Hubli,
Karnataka 580021, India
Lat 15.357808°
Long 75.109638°
05/05/22 01:40 PM



Hubli, Karnataka, India
Akshay Colony, 4th Phase, Vidyanagar, Laxmi Nagar, Hubli,
Karnataka 580021, India
Lat 15.357829°
Long 75.109628°
05/05/22 04:49 PM